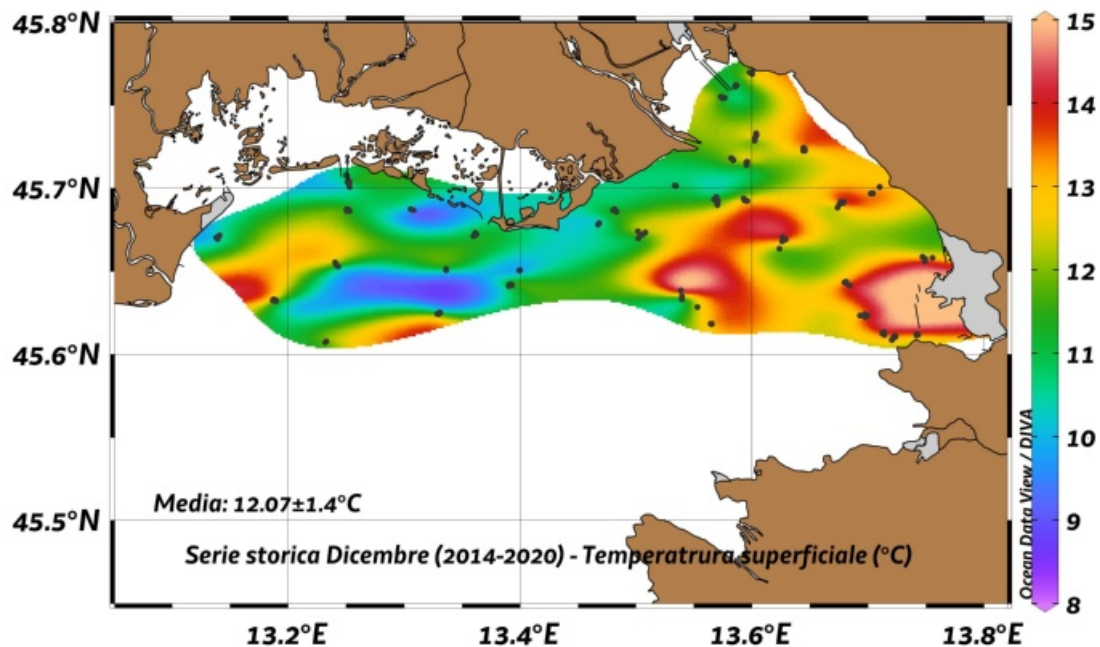
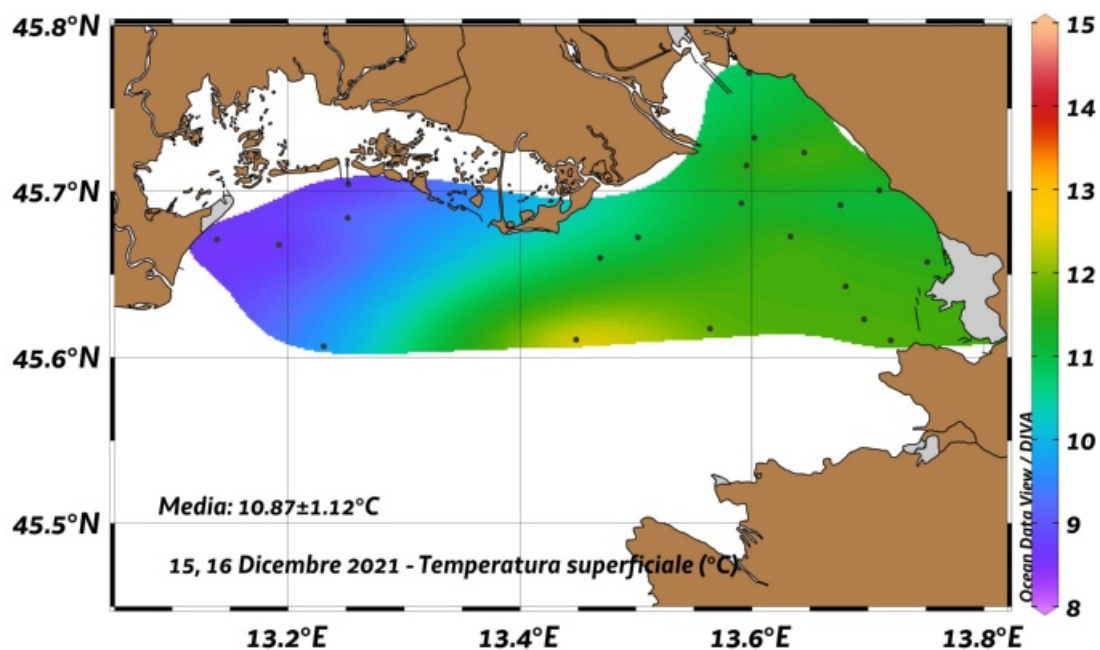


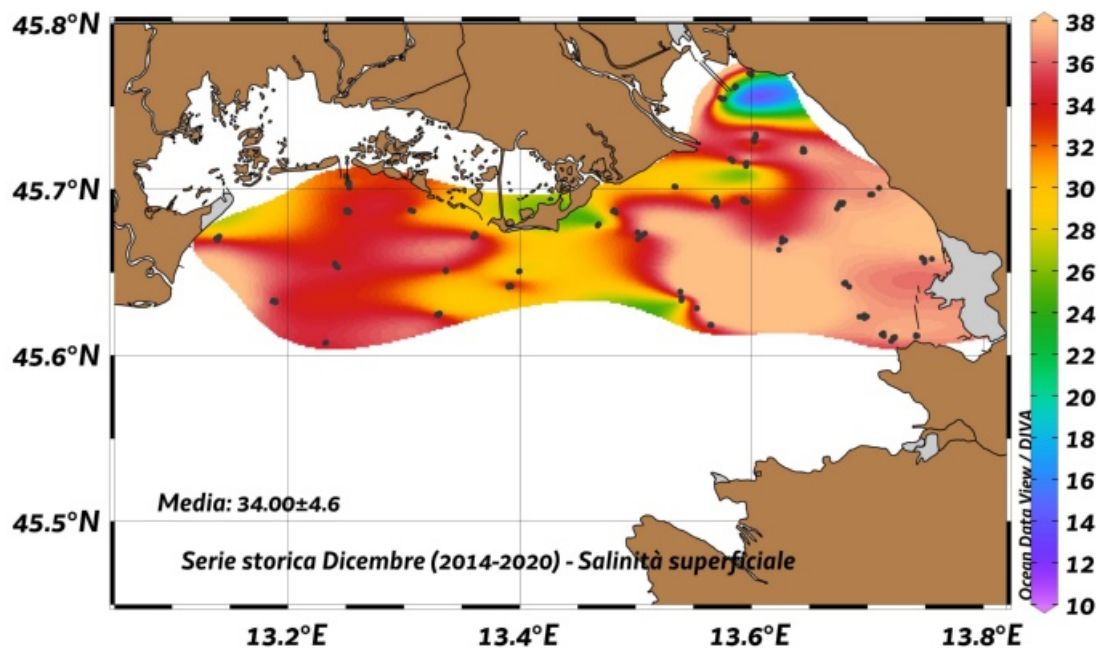
Stato oceanografico ed ecologico del Golfo di Trieste - Dicembre 2014-2020; 15, 16, Dicembre 2021

Distribuzione della temperatura superficiale - Serie storica

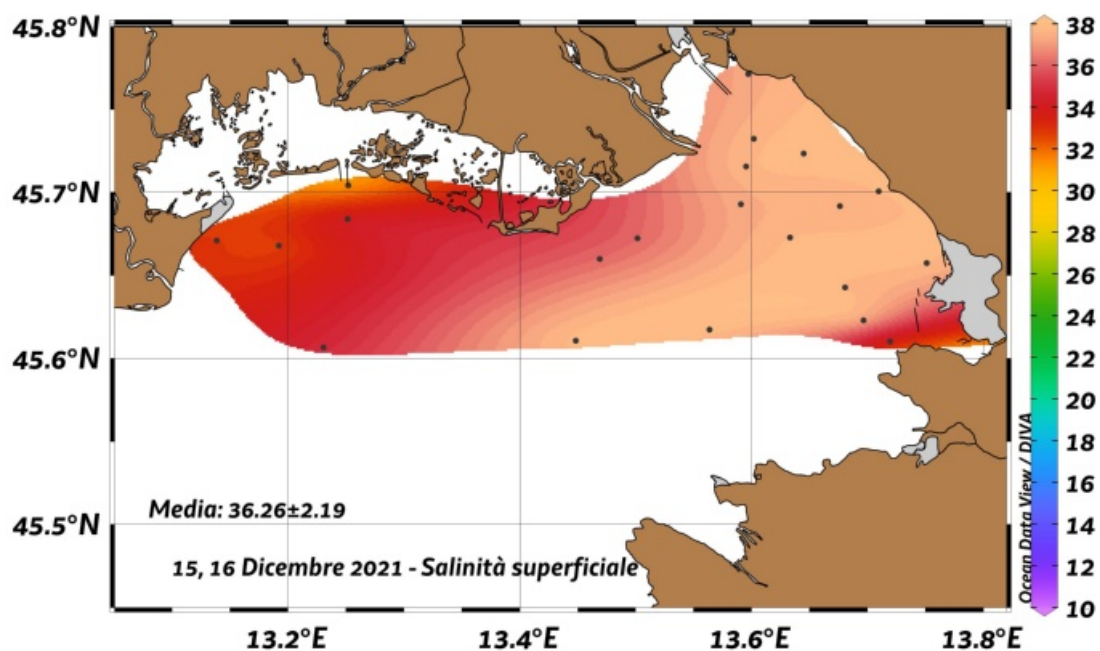


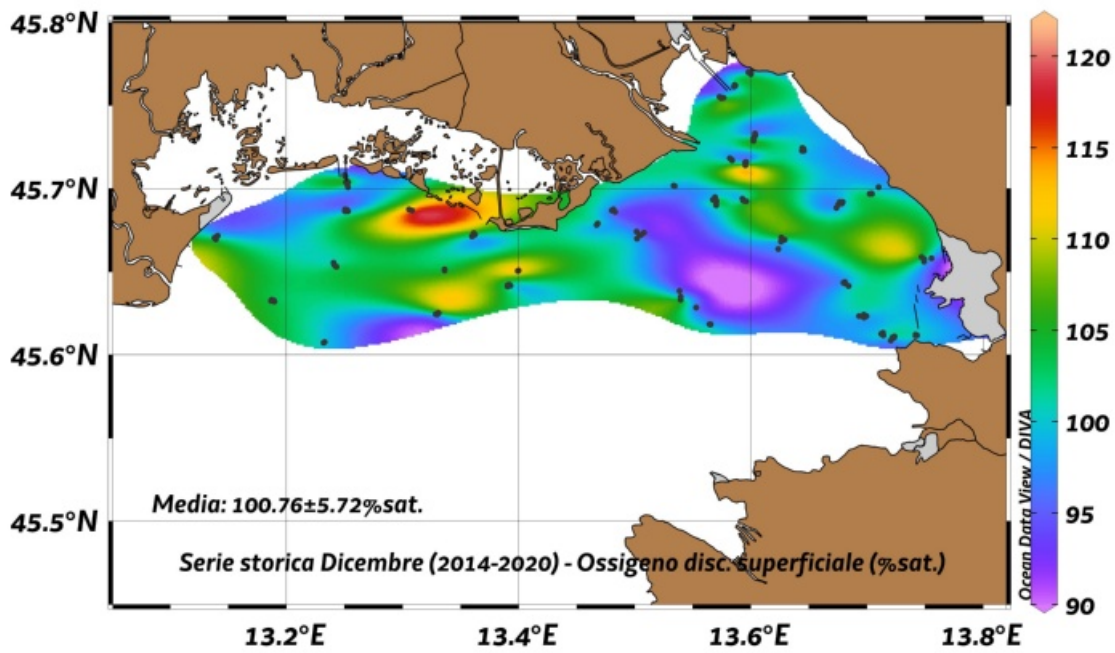
Distribuzione della temperatura superficiale - Monitoraggio mensile



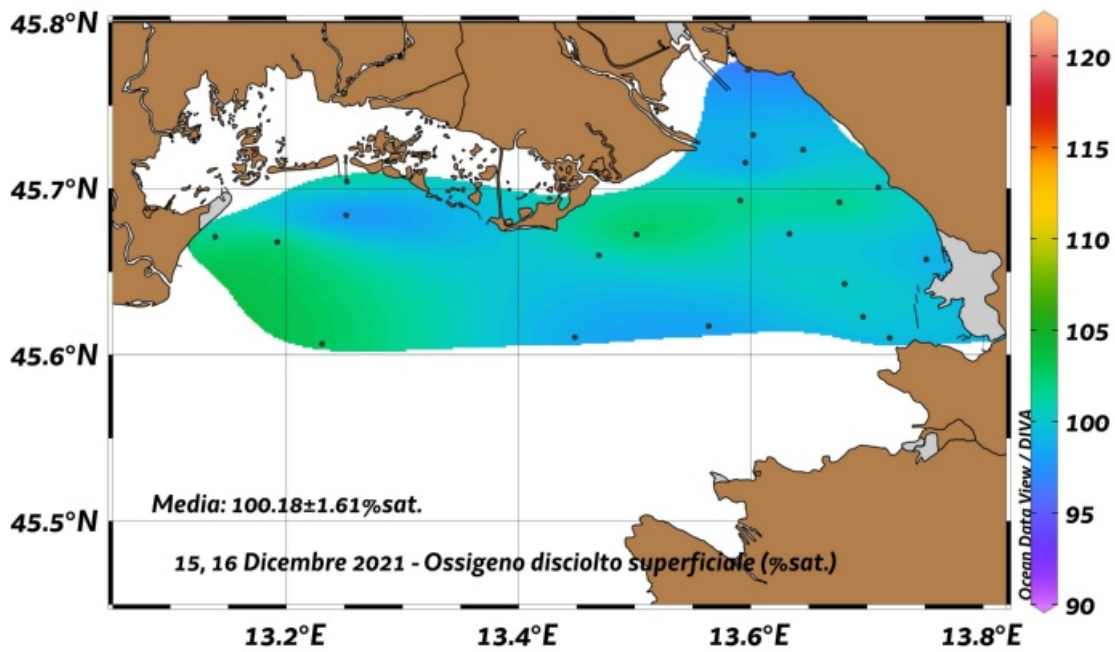


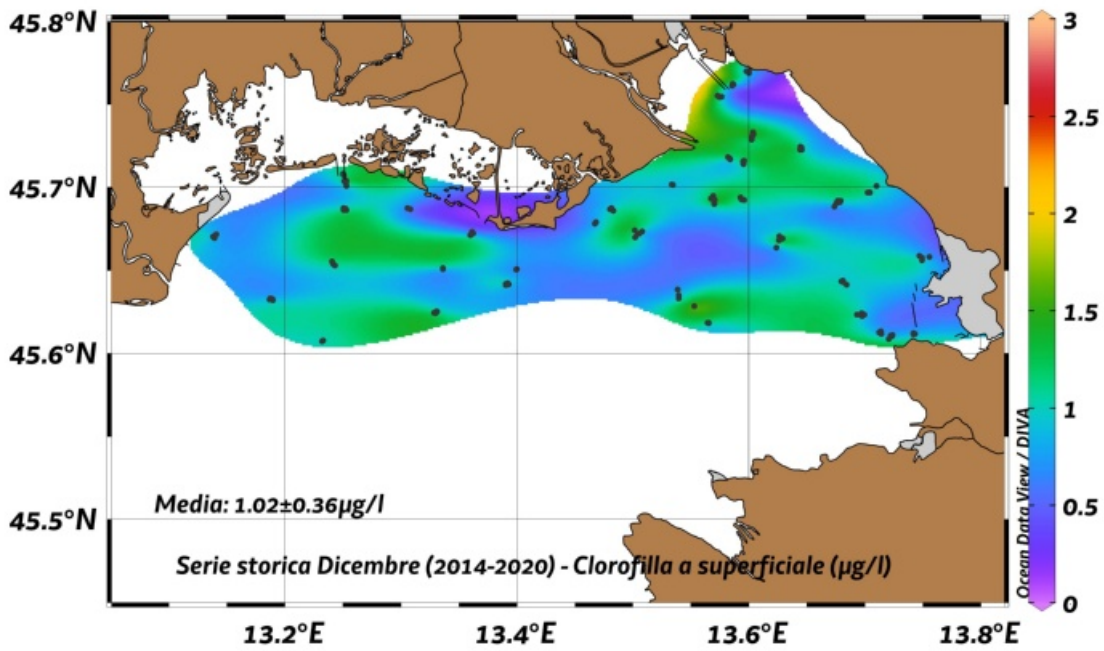
Distribuzione della salinità superficiale - Monitoraggio mensile



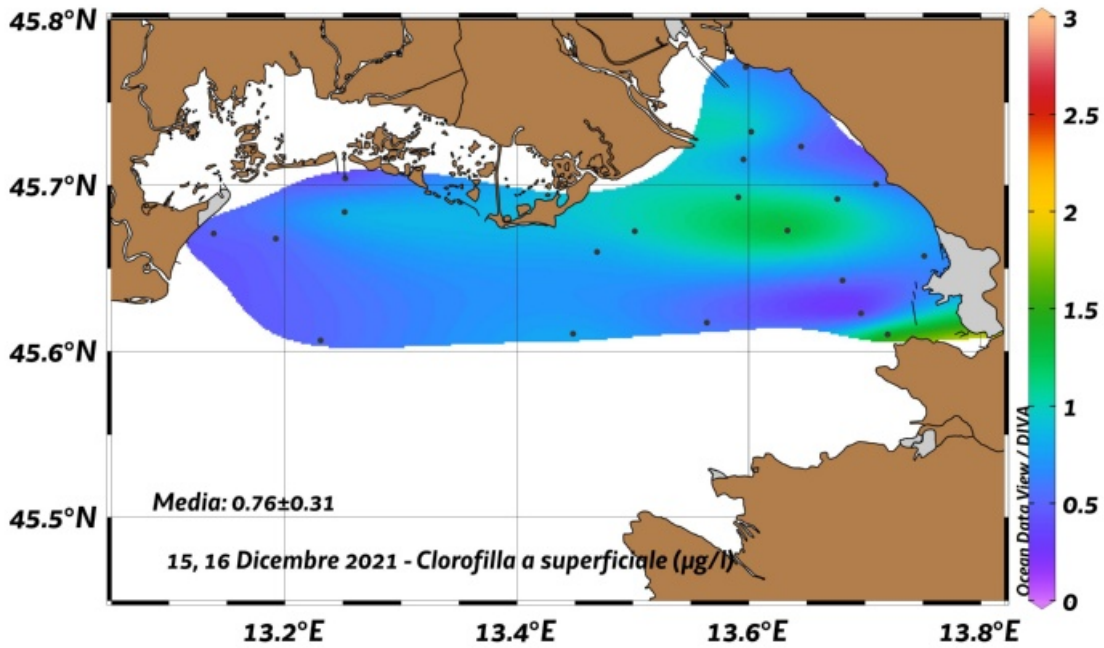


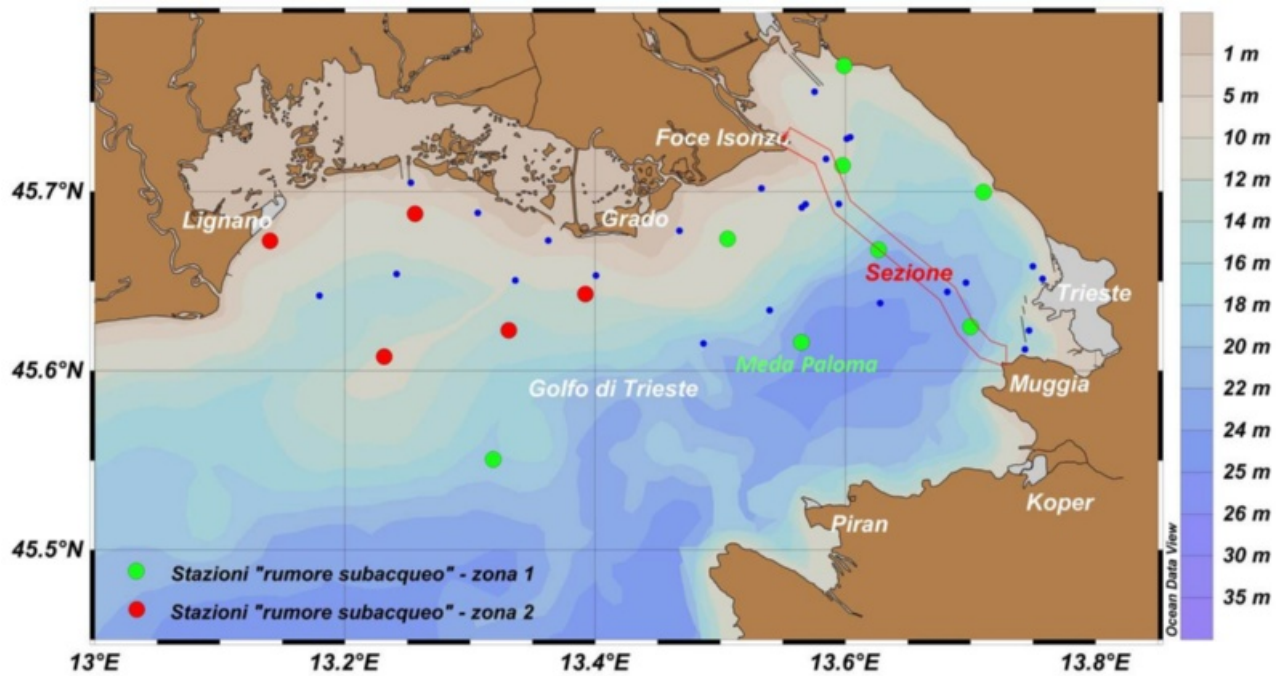
Distribuzione dell'ossigeno disciolto superficiale - Monitoraggio mensile



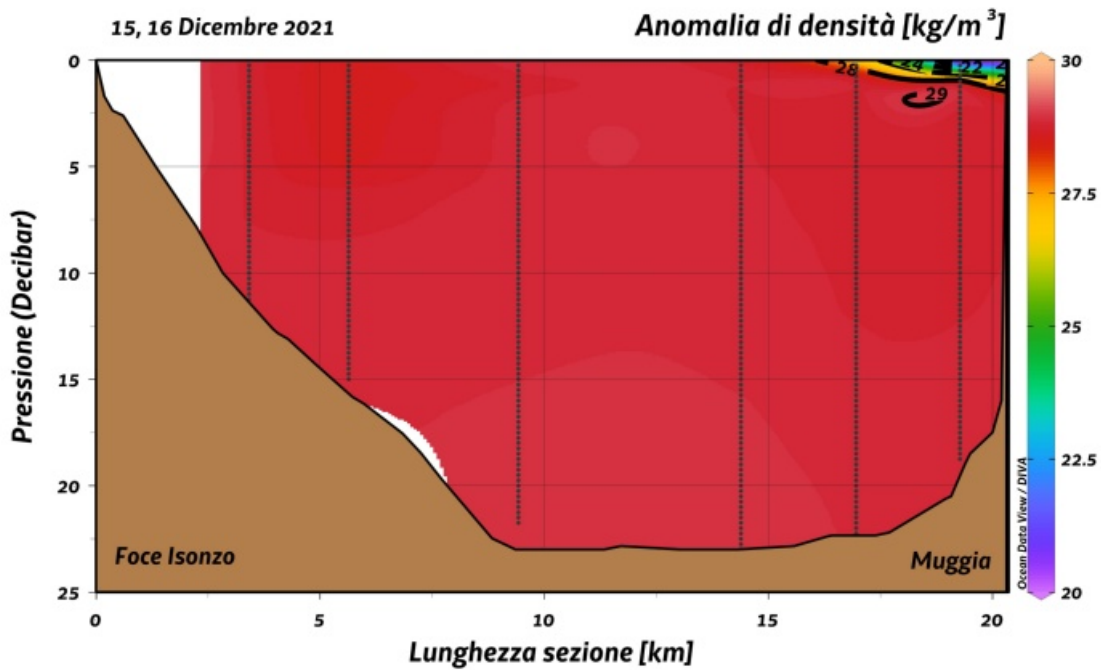


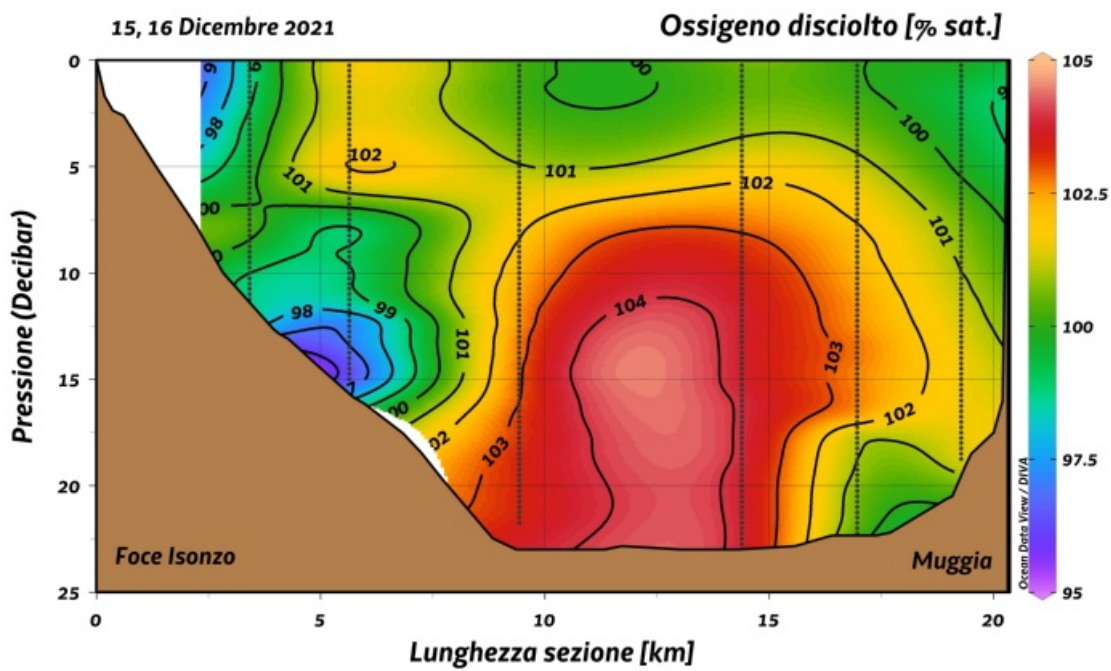
Distribuzione della clorofilla a superficiale - Monitoraggio mensile



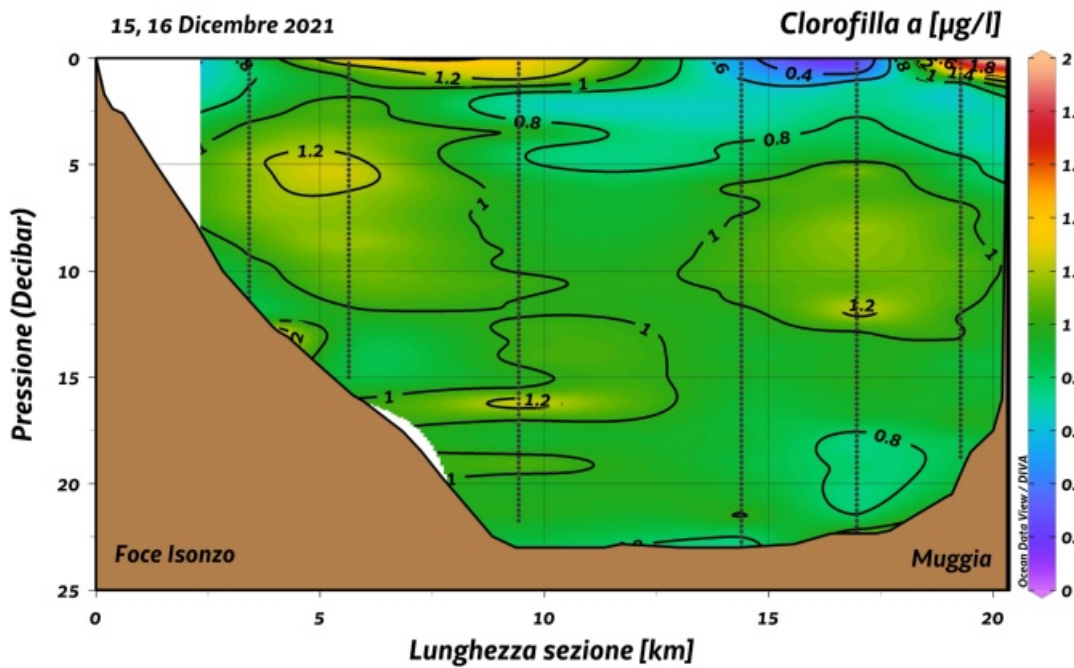


Distribuzione verticale dell'anomalia di densità





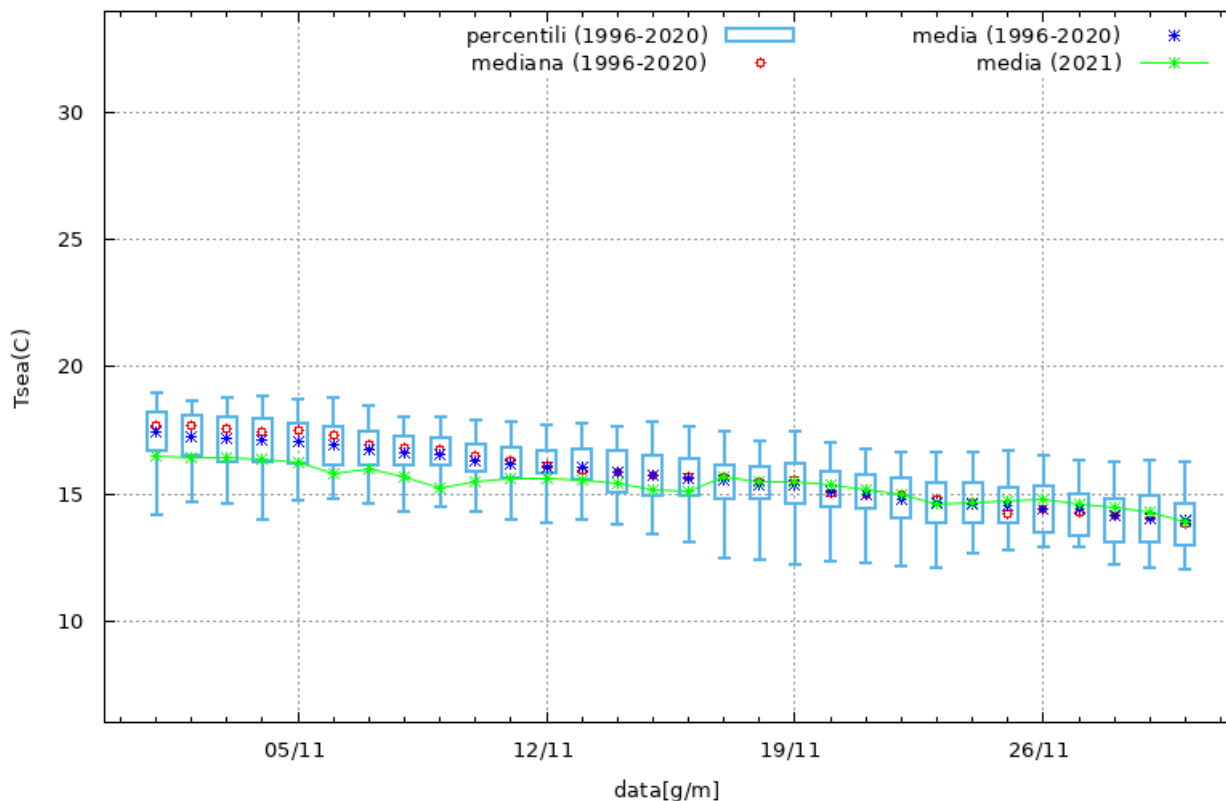
Distribuzione verticale della clorofilla a



Temperatura del mare a Trieste - Mese scorso



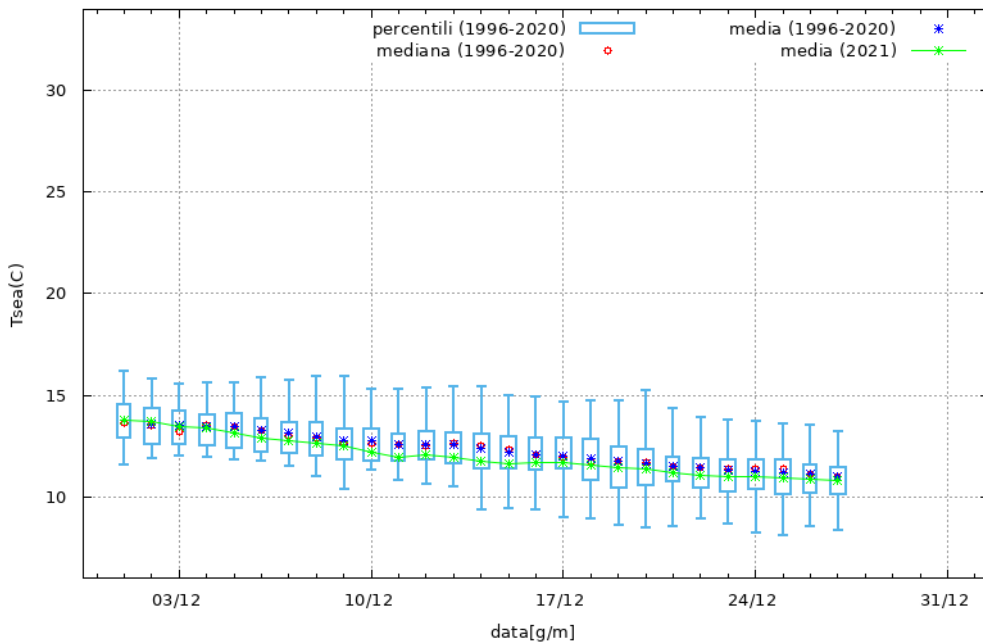
Andamento medio giornaliero per periodo 01/11/21-30/11/21
e statistica anni 1996-2020 [min, 25p, 75p, max, media e mediana]
Variabile: Temperatura del mare
stazione: Trieste; LON(gradi E): 13.752; LAT (gradi N): 45.650



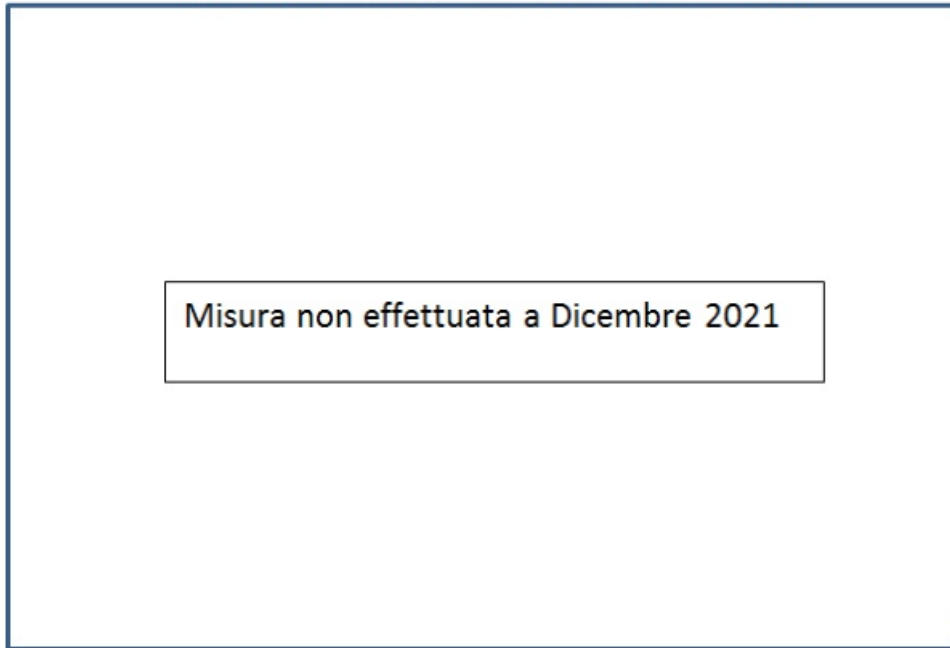
Temperatura del mare a Trieste - Mese corrente



Andamento medio giornaliero per periodo 01/12/21-31/12/21
e statistica anni 1996-2020 [min, 25p, 75p, max, media e mediana]
Variabile: Temperatura del mare
stazione: Trieste; LON(gradi E): 13.752; LAT (gradi N): 45.650



INTENSITA' BANDA 63Hz GOLFO TS PER ZONA



INTENSITA' BANDA 125Hz GOLFO TS PER ZONA

